

興發街天橋（北行）往東區走廊（東行）於非繁忙時段全線封閉的臨時交通措施 Temporary Traffic Arrangements for Full Closure of Hing Fat Street Flyover (northbound) to Island Eastern Corridor (eastbound) during Off-peak Hours

為配合中環及灣仔繞道（繞道）於興發街進行路面重鋪工程，興發街天橋（北行）往東區走廊（東行）將於以下非繁忙時段全線封閉：

To facilitate the road resurfacing works at Hing Fat Street under Central - Wan Chai Bypass (CWB), all traffic lanes of Hing Fat Street Flyover (northbound) to Island Eastern Corridor (eastbound) will be closed during the following off-peak hours:

日期（年/月/日） Date (YYYY/MM/DD)	時間 Time
2022 / 01 / 10	22:30 – 23:59
2022 / 01 / 16	22:30 – 06:00 (翌日 next day)
2022 / 01 / 23	22:30 – 06:00 (翌日 next day)
2022 / 01 / 24	22:30 – 06:00 (翌日 next day)
2022 / 02 / 13	22:30 – 06:00 (翌日 next day)
2022 / 02 / 14	22:30 – 06:00 (翌日 next day)



沿興發街天橋（北行）前往東區走廊（東行）的受影響車輛需改經歌頓道、電氣道、渣華道及民康街；或改經高士威道、英皇道及民康街。

Affected vehicles from Hing Fat Street Flyover northbound heading for IEC eastbound will be diverted to Gordon Road, Electric Road, Java Road and Man Hong Street; or to Causeway Road, King's Road and Man Hong Street.

現場將設有適當交通標誌指示駕駛人士。詳情請參閱背頁示意圖。






Appropriate traffic signs will be provided to guide motorists. For details, please refer to the route map overleaf.

興發街天橋 (北行) 往東區走廊 (東行) 非繁忙時段實施臨時交通措施

Temporary Traffic Arrangements for Hing Fat Street Flyover (northbound) to (Island Eastern Corridor (eastbound) during Off-peak Hours



圖例 Legend

-  臨時封閉範圍
Extent of temporary closure
-  建議行車路線
Proposed traffic route
-  Proposed traffic route



本行車路線圖僅供參考。臨時交通措施或會因應現場或緊急情況而有所變動。
This route map is for reference only. The temporary traffic arrangements may be changed according to on-site situations or for emergency reasons.

聯絡我們 Contact us
熱線 Hotline : 2512 6233
電郵 Email : enquiry@cwb-hyd.hk